



NEW WORLD RESOURCE CORP.



Mineral Exploration in
the Americas

January, 2008

New World announces Joint venture with Bolivian State Mining Corporation, Comibol. Secures additional 6000 hectares surrounding the Lipeña Project. Exploration to resume immediately.

TSX.V: NW



LIFEÑA PROJECT, BOLIVIA


GOLD, COPPER

MINING IN BOLIVIA

The mining industry in Bolivia has a rich history and is a significant contributor to the country's gross domestic product.

Apex Silver Mines Limited as of December 31, 2008 has begun shipping concentrates from its San Cristobal silver, lead and zinc mine in southwestern Bolivia. San Cristobal is considered to be one the largest silver, lead and zinc development projects of its type in the world.

Many international mining Companies are successfully operating in Bolivia currently, New World's recently announced partnership is another example of Bolivia's willingness to embrace and respect international investment.



Option Agreement

New World has the right to acquire a 75% interest in the Lipeña property by making payments to EMUSA, a privately owned Bolivian mining company.

Access

- located 950 km south of La Paz
- accessible by road year round
- small airstrip located in the nearby town of San Pablo de Lipez
- altitude is 4500 – 5000 metres

Geology

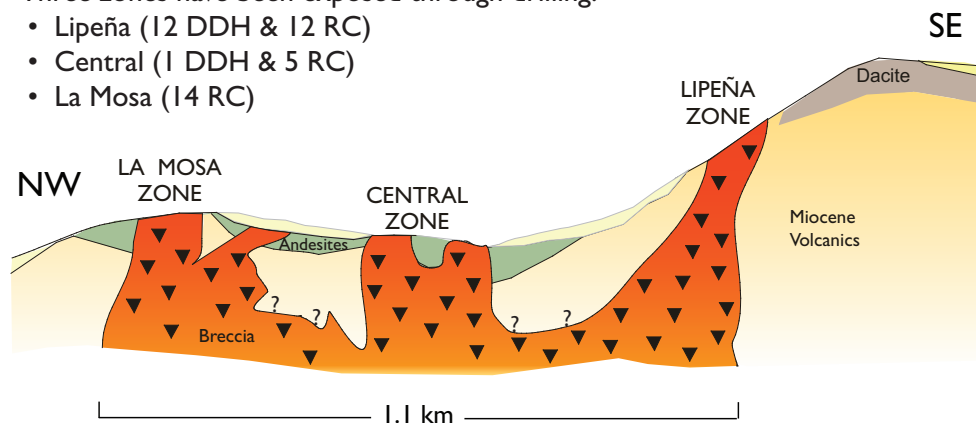
- Magmatic hydrothermal breccia with an epithermal over print intruding an intermediate volcanic complex
- Latest results suggest that this mineralization represents the top level of a copper-gold porphyry system
- Breccia matrix is quartz, tourmaline, specular hematite
- Exposed breccia has a strike length of over 1 km and 300 metres in width

Historical Work

- 1995-97 Battle Mountain drilled 12,690 metres in 44 holes (21 RC, 13 DDH)
- Three zones have been exposed through drilling:
 - Lipeña (12 DDH & 12 RC)
 - Central (1 DDH & 5 RC)
 - La Mosa (14 RC)



schematic cross section





LA NEGRA PROJECT, CHILE

LEAD, ZINC, SILVER

- 4410 hectare lead, zinc, silver project
- Option to earn 100%
- Located within historic mining district, Chile
- Under-explored, limited sampling prior to New World
- Spanish era under-ground workings

Geology

- Zinc, lead, silver and copper mineralization within a tourmaline-quartz-kaolin altered agglomerate.

Lipeña zone drill results

drill hole	from	to	width	true width	Au g/t	Cu %	Ag g/t
O6DLP-45	240	378	138	119.8	1.68	1.09	12.54
including	240	327	87	74.4	1.77	1.45	11.65
06DLP-46	335	474	139	122.9	0.94	0.74	7.29
including	335	425	90	80.9	1.27	1.0	9.38
06DLP-47	231	443	212	172.5	2.57	1.48	21.94
including	290	360	70	60.6	5.31	3.17	47.18
06DLP-48	168	369	201	vertical	1.15	0.89	11.96
including	193	286	93	hole	2.04	1.68	19.91
including	223	240	17		3.77	2.91	29.85
06DLP-49	137	368	231	215.6	0.88	0.71	12.11
including	226	289	63	59.3	1.77	1.42	23.75

Central zone drill results

drill hole	from	to	width	Au g/t	Cu %	Ag g/t
O6DLP-50	49	51	2	1.38	15.5	42.7
06DLP-50	78	149	71	1.17	0.14	2.19
including	99	127	28	2.43	0.19	4.26

La Mosa zone drill results

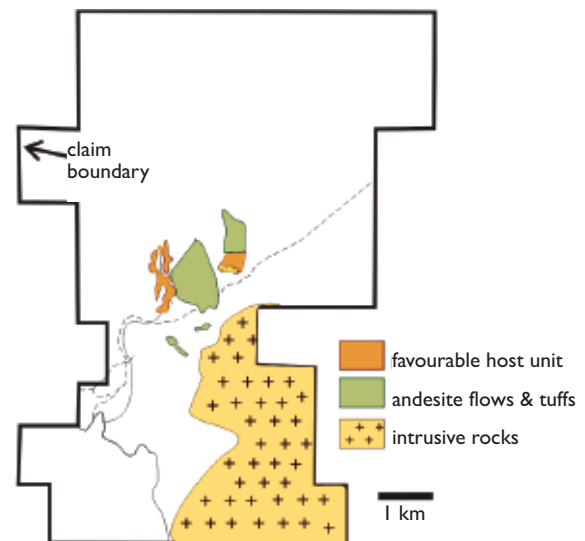
drill hole	from	to	width	Au g/t	Cu %	Ag g/t
O6DLP-51	36	163	127	1.27	0.24	-
including	36	117	81	1.71	0.18	-
including	40	51	11	7.48	0.14	5.63

Exploration Achievements to date:

- Two phases of drilling totaling 7,000 meters completed
- Ground geophysics, mapping and sampling completed
- Resource identification and delineation advancing

2008 Exploration Plans:

- Regional exploration program initiated
- Expanded Mag survey over existing Lipeña project area
- Resume drill testing of Lipeña zone onto the recently acquired Bonete concession
- Continue drill testing Central and La Mosa zones
- Follow up on Regional targets with potential drill testing.



Work completed by New World:

- 5 km access road complete
- Soil survey complete
- 3-D IP & Mag survey/ 40 line kms complete
- 2 soil anomalies; 700m & 300m long and open along strike
- Drill targets identified

La Negra underground sample results

length (m)	level	Ag (opt)	Zn (%)	Pb (%)	Cu (%)
1.0	3	2.24	2.42	7.25	0.62
5.0	3	2.56	4.12	11.75	0.15
5.0	3	1.12	8.93	4.73	0.20
5.0	3	2.19	9.61	8.37	0.58
5.0	3	2.47	9.22	9.61	0.52
5.0	3	2.09	9.87	8.06	0.34
4.5	2	1.84	11.55	5.87	0.28
5.0	2	0.49	2.82	1.66	0.13

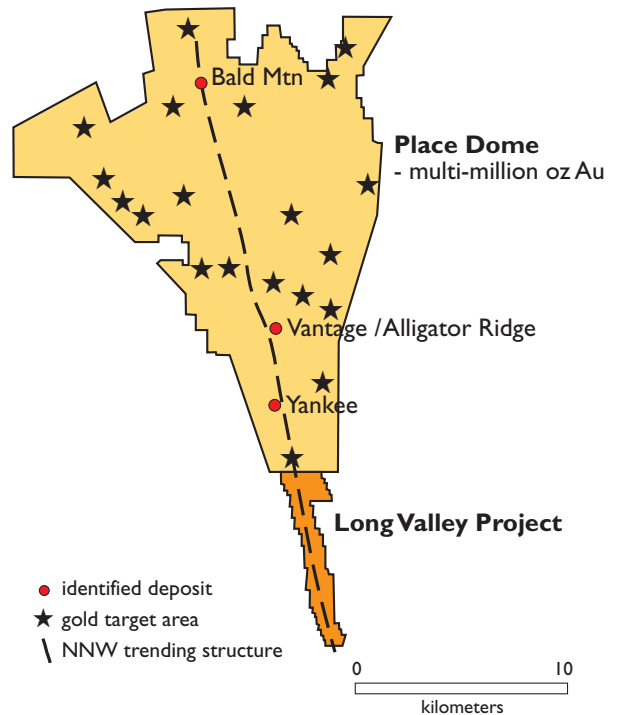


LONG VALLEY PROJECT, NEVADA



New World holds a 100% interest in the Long Valley gold prospect, located south of Alligator Ridge / Bald Mountain in Nevada.

- Southern projection of Bald Mtn/ Alligator Ridge structures
- Geophysics and reconnaissance sampling ongoing
- Drill targets established



Company Profile

New World Resource Corp. is a Canadian based mineral exploration company focused on building a strong, diversified project portfolio within the Americas. The Company trades on the TSX Venture Exchange under the symbol NW.

Corporate Office

P.O. Box 11604
Suite 620
650 West Georgia Street
Vancouver, BC
Canada V6B 4N9
T: 604-669-2701
F: 604-687-4670
www.newworldresource.com

Key Personnel

John Lando
President, Director

Joan McCorquodale, P.Geo.
V.P. Exploration

John Fraser P.Geo., MSc Geology,
B.Sc. Geophysics
Geological Consultant

Tammy Gillis
Financial Controller

Capital Structure

As at December 31, 2007

Issued and outstanding shares:	18,758,976
Stock options :	2,340,000
Warrants @ \$0.75 (expire June 08):	175,000
Warrants @ \$0.70 (expire Nov 08):	2,000,000
Fully diluted shares:	23,273,976
Cash:	\$1,672,437
Fully diluted cash:	\$4,934,187
52 week high/low:	\$0.95/\$0.35